






CPS 10505/1 - Map I



Legend

-  CPS areas applied to clear
-  Land Tenure (LGATE_226) - SLIP
-  Local Government Authorities
-  Minor



1:1,000

Projection: GDA2020



GOVERNMENT OF
WESTERN AUSTRALIA